

















ITINERARY TIMETABLE

KILOMETRES		ITINERARY				TIMETABLE			
To cover	Covered				Caravan	45 kph	43 kph	41 kph	
OISE (60)									
			COMPIÈGNE (VC-N31-D66)	UNOFFICIAL START ▶	09:25	11:10	11:10	11:10	
		D66	Cross level (factory)						
			Cross level n°6						
			CHOISY-AU-BAC (D66-VC-D130)						
			Crossroads VC-D130						
256.6	0	D130	COMPIÈGNE	OFFICIAL START	09:40	11:25	11:25	11:25	
252.9	3.7		Crossroads D130-D165		09:45	11:30	11:30	11:30	
250.6	6	D165	SAINT-LÉGER-AUX-BOIS		09:49	11:33	11:33	11:34	
248.5	8.1		BAILLY		09:52	11:36	11:36	11:37	
241.2	15.4		SEMPIGNY (D165-D145)		10:02	11:45	11:46	11:47	
239.9	16.7	D145	PONT-L'ÉVÊQUE		10:04	11:47	11:48	11:49	
238.9	17.7		NOYON (D145-D934-D932)		10:06	11:49	11:50	11:51	
233.1	23.5	D932	CRISOLLES (near)		10:14	11:56	11:58	11:59	
229.6	27		GUISCARD		10:19	12:01	12:03	12:04	
223.7	32.9		GOLANCOURT		10:28	12:09	12:11	12:13	
SOMME (80)									
221	35.6		MUILLE-VILLETTE (D932-D186)		10:32	12:12	12:15	12:17	
219	37,6		Cross level n°38		10:35	12:15	12:17	12:20	
218,9	37,7		HAM (D932-D930)		10:35	12:15	12:17	12:20	
216,1	40,5	D930	Collection area		10:39	12:19	12:21	12:24	
AISNE (02)									
213,4	43,2		La Guinguette (VILLERS-SAINT-CHRISTOPHE)		10:43	12:23	12:25	12:28	
209,4	47,2		Le Pavé (FLUQUIÈRES)		10:49	12:28	12:31	12:34	
207,3	49,3		ROUPY		10:52	12:31	12:34	12:37	
202,5	54,1		L'Épine de Dallon (DALLON)		10:59	12:37	12:40	12:44	
201,5	55,1		SAINT-QUENTIN (D930-VC-D8)		11:01	12:38	12:42	12:46	
194,6	62	D8	OMISSY (near)		11:11	12:48	12:51	12:56	
191,9	64,7		LES DINS (D8-VC-D8)		11:15	12:51	12:55	13:00	
189,6	67		Bellecourt (REMAUCOURT)		11:18	12:54	12:58	13:03	
185,2	71,4		Méricourt (CROIX-FONSOMME)		11:24	13:00	13:05	13:09	
183,7	72,9		FRESNOY-LE-GRAND (D8-VC)		11:27	13:02	13:07	13:12	
178,5	78,1	VC	BOHAIN-EN-VERMANDOIS (VC-D8)		11:34	13:09	13:14	13:19	
176,1	80,5		Collection area		11:38	13:12	13:17	13:23	
173,6	83	D8	BECQUIGNY (near)		11:41	13:16	13:21	13:26	
NORD (59)									
172,3	84,3	D21	BUSIGNY (D21-D98 C)		11:43	13:17	13:23	13:28	
165,8	90,8	D98 C	BERTRY (D98 C-D98)		11:53	13:26	13:32	13:38	
163,8	92,8	D98	Cross level n°77		11:56	13:29	13:34	13:41	
162,6	94		TROISVILLES (D98-VC)		11:57	13:30	13:36	13:42	
160,3	96,3	VC	Start of the cobblestones sector from Troisvilles to Inchy		12:01	13:33	13:39	13:46	
159,4	97,2		Crossroads VC-D643-VC		12:02	13:35	13:41	13:47	
158.1	98.5		End of the cobblestones sector 2,200 m		12:04	13:36	13:42	13:49	
157,8	98,8		INCHY (VC-D134)		12:05	13:37	13:43	13:50	
154,9	101,7	D134	VIESLY (D134-VC)		12:09	13:41	13:47	13:54	
153,8	102,8	VC	Start of the cobblestones sector from Viesly to Quiévy		12:10	13:42	13:48	13:55	
152	104,6		End of the cobblestones sector 1,800 m		12:13	13:44	13:51	13:58	
151,8	104,8		QUIÉVY (VC-D113-D113 B)		12:13	13:45	13:51	13:58	
151,2	105,4	D113 B	Start of the cobblestones sector from Quiévy to Saint-Python		12:14	13:45	13:52	13:59	
149,4	107,2		Crossroads D113 B-D134 on the right		12:17	13:48	13:54	14:02	
147,7	108,9	D134	Fontaine au Terre (D134-D113)		12:19	13:50	13:57	14:04	
147,5	109,1		End of the cobblestones sector 3,700 m		12:20	13:50	13:57	14:05	
147,4	109,2		Crossroads D113-VC		12:20	13:51	13:57	14:05	
146,5	110,1	VC	Start of the cobblestones sector of Saint-Python		12:21	13:52	13:59	14:06	
145,1	111,5		SAINT-PYTHON (VC-D942-VC)		12:23	13:54	14:01	14:08	
145	111,6		End of the cobblestones sector 1,500 m		12:23	13:54	14:01	14:08	
143,7	112,9		SOLESMES (VC-D942-D109)		12:25	13:56	14:03	14:10	
143	113,6		SOLESMES		12:26	13:56	14:04	14:11	
140,3	116,3	D109	VERTAIN (D109-VC)		12:30	14:00	14:07	14:15	
139,4	117,2	VC	Start of the cobblestones sector from Vertain to Saint-Martin-sur-Écaillon		12:31	14:01	14:09	14:16	
137	119,6		End of the cobblestones sector 2,300 m		12:35	14:04	14:12	14:20	
135,9	120,7		SAINT-MARTIN-SUR-ÉCAILLON (VC-D114)		12:37	14:06	14:13	14:22	

KILOMETRES		ITINERARY		TIMETABLE			
To cover	Covered			Caravan	45 kph	43 kph	41 kph
134,3	122,3	D114	VENEGIES-SUR-ÉCAILLON (D114-VC-D958-D40 A)	12:39	14:08	14:16	14:24
132,8	123,8	D40 A	SOMMAING (D40 A-D40)	12:41	14:10	14:18	14:26
131,6	125		VERCHAIN-MAUGRÉ (D40 A-VC)	12:43	14:12	14:19	14:28
129,4	127,2	VC	Start of the cobblestones sector from Verchain-Maugré to Quéreñaing 	12:46	14:14	14:22	14:31
127,9	128,7		QUÉRENAING (VC-D59)	12:48	14:16	14:24	14:33
127,8	128,8		End of the cobblestones sector 1,600 m	12:48	14:17	14:25	14:33
126,7	129,9	D59	Start of the cobblestones sector from Quéreñaing to Maing 	12:50	14:18	14:26	14:35
124,5	132,1		MAING (D59-D88)	12:53	14:21	14:29	14:38
124,2	132,4		End of the cobblestones sector 2,500 m	12:54	14:21	14:30	14:39
123,6	133	D88	Start of the cobblestones sector from Maing to Monchaux-sur-Écaillon 	12:55	14:22	14:31	14:40
122,1	134,5		MONCHAUX-SUR-ÉCAILLON	12:57	14:24	14:33	14:42
122	134,6		End of the cobblestones sector 1,600 m	12:57	14:24	14:33	14:42
118,1	138,5		HASPRES (D88-VC)	13:03	14:30	14:38	14:48
117	139,6	VC	Start of the cobblestones sector from Haspres to Thiant 	13:04	14:31	14:40	14:49
116,6	140		THIANT (VC-D40 A)	13:05	14:32	14:40	14:50
115,3	141,3		End of the cobblestones sector 1,700 m	13:07	14:33	14:42	14:52
110,5	146,1	D40 A	HAULCHIN (D40 A-D630)	13:14	14:40	14:49	14:59
108,4	148,2	D630	Crossroads D630-D40	13:17	14:42	14:52	15:02
107,6	149	D40	DENAIN	13:18	14:44	14:53	15:03
105,8	150,8		Cross level (tramway)	13:21	14:46	14:55	15:06
105,5	151,1		Collection area 	13:21	14:46	14:56	15:06
104,8	151,8		HAVELUY (D40-D440-VC)	13:22	14:47	14:57	15:07
103,5	153,1	VC	Start of the cobblestones sector from Haveluy to Wallers 	13:24	14:49	14:59	15:09
101,1	155,5		WALLERS (VC-D13-VC-D313-VC)	13:28	14:52	15:02	15:13
101	155,6		End of the cobblestones sector 2,500 m	13:28	14:52	15:02	15:13
95,4	161,2	D313	Cross level n°142	13:36	15:00	15:10	15:21
95,3	161,3	VC	Start of the cobblestones sector of Trouée d'Arenberg 	13:36	15:00	15:10	15:21
93	163,6		End of the cobblestones sector 2,300 m	13:39	15:03	15:13	15:24
93	163,6		Crossroads VC-D40 on the left	13:39	15:03	15:13	15:24
91	165,6	D40	WALLERS (D40-VC)	13:42	15:06	15:16	15:27
90,6	166		Cross level n°138	13:43	15:06	15:17	15:28
89,2	167,4	VC	Start of the cobblestones sector from Wallers to Hélesmes 	13:45	15:08	15:18	15:30
88,7	167,9		Cross level n°137	13:46	15:09	15:19	15:31
87,6	169		Crossroads VC-D955 on the left	13:47	15:10	15:21	15:32
87,6	169		End of the cobblestones sector 1,600 m	13:47	15:10	15:21	15:32
86,5	170,1	D955	Cross level n°135	13:49	15:12	15:22	15:34
85,9	170,7		HÉLESMES (D955-VC)	13:50	15:13	15:23	15:35
84,1	172,5	VC	HORNAING (VC-D81-D343 A-D343)	13:52	15:15	15:26	15:37
82,5	174,1	D343	Start of the cobblestones sector from Hornaing to Wandignies 	13:55	15:17	15:28	15:40
82,2	174,4		Cross level n°128	13:55	15:17	15:28	15:40
81,9	174,7		ERRE (near) (D343-D130)	13:56	15:18	15:29	15:41
78,9	177,7	D130	WANDIGNIES-HAMAGE (D130-VC-D81)	14:00	15:22	15:33	15:45
78,8	177,8		End of the cobblestones sector 3,700 m	14:00	15:22	15:33	15:45
76,3	180,3	D81	L'Écluse	14:04	15:25	15:36	15:49
76,1	180,5		WARLAING (D81-VC-D81)	14:04	15:26	15:37	15:49
75	181,6		Start of the cobblestones sector from Warlaing to Brillon 	14:06	15:27	15:38	15:51
72,6	184		BRILLON (D81-D35)	14:09	15:30	15:42	15:54
72,6	184		End of the cobblestones sector 2,400 m	14:09	15:30	15:42	15:54
72	184,6	D35	TILLOY-LEZ-MARCHIENNES (D35-VC)	14:10	15:31	15:43	15:55
71,5	185,1	VC	Start of the cobblestones sector from Tilloy to Sars-et-Rosières 	14:11	15:32	15:43	15:56
69,6	187		SARS-ET-ROSIÈRES (VC-D158-D953)	14:14	15:34	15:46	15:59
69,1	187,5		End of the cobblestones sector 2,400 m	14:14	15:35	15:47	15:59
68	188,6	D953	BEUVRY-LA-FORÊT  	14:16	15:36	15:48	16:01
67,1	189,5		BEUVRY-LA-FORÊT (D953-D126-VC)	14:17	15:38	15:49	16:02
65,2	191,4	VC	Start of the cobblestones sector from Beuvry-la-Forêt to Orchies 	14:20	15:40	15:52	16:05
63,8	192,8		End of the cobblestones sector 1,400 m	14:22	15:42	15:54	16:07
63,8	192,8		ORCHIES (VC-D953-D938-VC)	14:22	15:42	15:54	16:07
60,1	196,5		Start of the cobblestones sector of Orchies 	14:27	15:47	15:59	16:12
58,4	198,2		End of the cobblestones sector 1,700 m	14:30	15:49	16:01	16:15
57,6	199		NOMAIN (near)	14:31	15:50	16:03	16:16
56,6	200		AUCHY-LEZ-ORCHIES	14:33	15:52	16:04	16:18
54	202,6		Start of the cobblestones sector from Auchy to Bersée 	14:36	15:55	16:08	16:21

ITINERARY TIMETABLE

KILOMETRES		ITINERARY				TIMETABLE			
To cover	Covered				Caravan	45 kph	43 kph	41 kph	
53.2	203.4		CAPPELLE-EN-PÉVÈLE (near)		14:38	15:56	16:09	16:23	
51.4	205.2		End of the cobblestones sector 2,700 m		14:40	15:59	16:11	16:25	
51	205.6		BERSÉE (VC-D954-D127-VC)		14:41	15:59	16:12	16:26	
49.1	207.5		Crossroads VC-D917 on the right		14:44	16:02	16:14	16:29	
48.6	208	D917	Crossroads D917-VC on the left		14:44	16:02	16:15	16:29	
48.6	208	VC	Start of the cobblestones sector of Mons-en-Pévèle		14:44	16:02	16:15	16:29	
47.7	208.9		MONS-EN-PÉVÈLE (near) (VC-D120)		14:46	16:03	16:16	16:31	
45.6	211		End of the cobblestones sector 3,000 m		14:49	16:06	16:19	16:34	
44.6	212	D120	MÉRIGNIES (D120-VC)		14:50	16:08	16:21	16:35	
42.6	214	VC	Start of the cobblestones sector from Méridiennes to Avelin		14:53	16:10	16:24	16:38	
42	214.6		Le Prez (AVELIN) (VC-D54 C)		14:54	16:11	16:24	16:39	
41.9	214.7		End of the cobblestones sector 700 m		14:54	16:11	16:24	16:39	
41	215.6	D54 C	PONT-À-MARCO (D54 C-D549-D917)		14:55	16:12	16:26	16:40	
39.6	217	D917	Pont-Thibault (AVELIN) (D917-VC)		14:58	16:14	16:28	16:43	
39.2	217.4	VC	Start of the cobblestones sector from Pont-Thibault to Ennevelin		14:58	16:15	16:28	16:43	
38	218.6		ENNEVELIN (VC-D128-VC)		15:00	16:16	16:30	16:45	
37.8	218.8		End of the cobblestones sector 1,400 m		15:00	16:17	16:30	16:45	
35.5	221.1		Crossroads VC-D145 on the right		15:04	16:20	16:34	16:49	
35.1	221.5	D145	Collection area		15:04	16:20	16:34	16:49	
34.5	222.1		TEMPLEUVE-EN-PÉVÈLE (D145-D345-VC-D19-VC)		15:05	16:21	16:35	16:50	
33.8	222.8	VC	Start of the cobblestones sector of Templeuve (l'Épinette)		15:06	16:22	16:36	16:51	
33.6	223		End of the cobblestones sector 200 m		15:06	16:22	16:36	16:51	
33.3	223.3		Start of the cobblestones sector of Templeuve (Moulin-de-Vertain)		15:07	16:23	16:37	16:52	
32.7	223.9		End of the cobblestones sector 500 m		15:08	16:23	16:37	16:53	
32.6	224		Wachemy		15:08	16:24	16:38	16:53	
31.6	225		Crossroads VC-D94 on the left		15:09	16:25	16:39	16:54	
31	225.6	D94	LOUVIL (D94-D94 A)		15:10	16:26	16:40	16:55	
28.8	227.8	D94 A	CYSOING (D94 A-D90-D955-VC)		15:13	16:29	16:43	16:58	
26.8	229.8	VC	Start of the cobblestones sector from Cysoing to Bourghelles		15:16	16:31	16:46	17:01	
25.5	231.1		End of the cobblestones sector 1,300 m		15:18	16:33	16:47	17:03	
25.4	231.2		BOURGHELLES (VC-D93)		15:18	16:33	16:48	17:03	
24.3	232.3		Start of the cobblestones sector from Bourghelles to Wannehain		15:20	16:35	16:49	17:05	
23.2	233.4		Crossroads VC-D93		15:21	16:36	16:51	17:06	
23.2	233.4		End of the cobblestones sector 1,100 m		15:21	16:36	16:51	17:06	
22.7	233.9	D93	WANNEHAIN		15:22	16:37	16:51	17:07	
21	235.6		Le Bureau		15:25	16:39	16:54	17:10	
20	236.6		CAMPHIN-EN-PÉVÈLE (D93-VC)		15:26	16:40	16:55	17:11	
19.9	236.7	VC	Start of the cobblestones sector of Camphin-en-Pévèle		15:26	16:41	16:55	17:11	
18.1	238.5		End of the cobblestones sector 1,800 m		15:29	16:43	16:58	17:14	
17.1	239.5		Start of the cobblestones sector of Crossroads de l'Arbre		15:30	16:44	16:59	17:15	
16.1	240.5		BAISIEUX (near)		15:32	16:46	17:01	17:17	
15	241.6		Crossroads VC-D90-VC		15:33	16:47	17:02	17:18	
15	241.6		End of the cobblestones sector 2,100 m		15:33	16:47	17:02	17:18	
14.8	241.8		Start of the cobblestones sector of Gruson		15:34	16:47	17:02	17:19	
14	242.6		GRUSON (VC-D90)		15:35	16:48	17:03	17:20	
13.8	242.8		End of the cobblestones sector 1,100 m		15:35	16:49	17:04	17:20	
12.1	244.5		CHÉRENG		15:38	16:51	17:06	17:23	
10.1	246.5		Cross level n°13		15:41	16:54	17:09	17:26	
9.4	247.2		Collection area		15:42	16:54	17:10	17:27	
8.2	248.4		WILLEMS (VC-D64)		15:43	16:56	17:12	17:28	
8.2	248.4	D64	Start of the cobblestones sector from Willems to Hem		15:43	16:56	17:12	17:28	
6.8	249.8		End of the cobblestones sector 1,400 m		15:45	16:58	17:13	17:30	
6	250.6		HEM (D64-D952-VC-D264-D6 D-D760)		15:47	16:59	17:15	17:32	
2.5	254.1	D760	ROUBAIX (D760-VC)		15:52	17:04	17:19	17:37	
1.4	255.2	VC	Start of the cobblestones sector of Roubaix (Espace Charles Crupelandt)		15:53	17:05	17:21	17:38	
1.1	255.5		End of the cobblestones sector 300 m		15:54	17:06	17:21	17:39	
0.8	255.8		Entrance to vélodrome		15:54	17:06	17:22	17:39	
0	256.6		ROUBAIX		15:55	17:07	17:23	17:40	